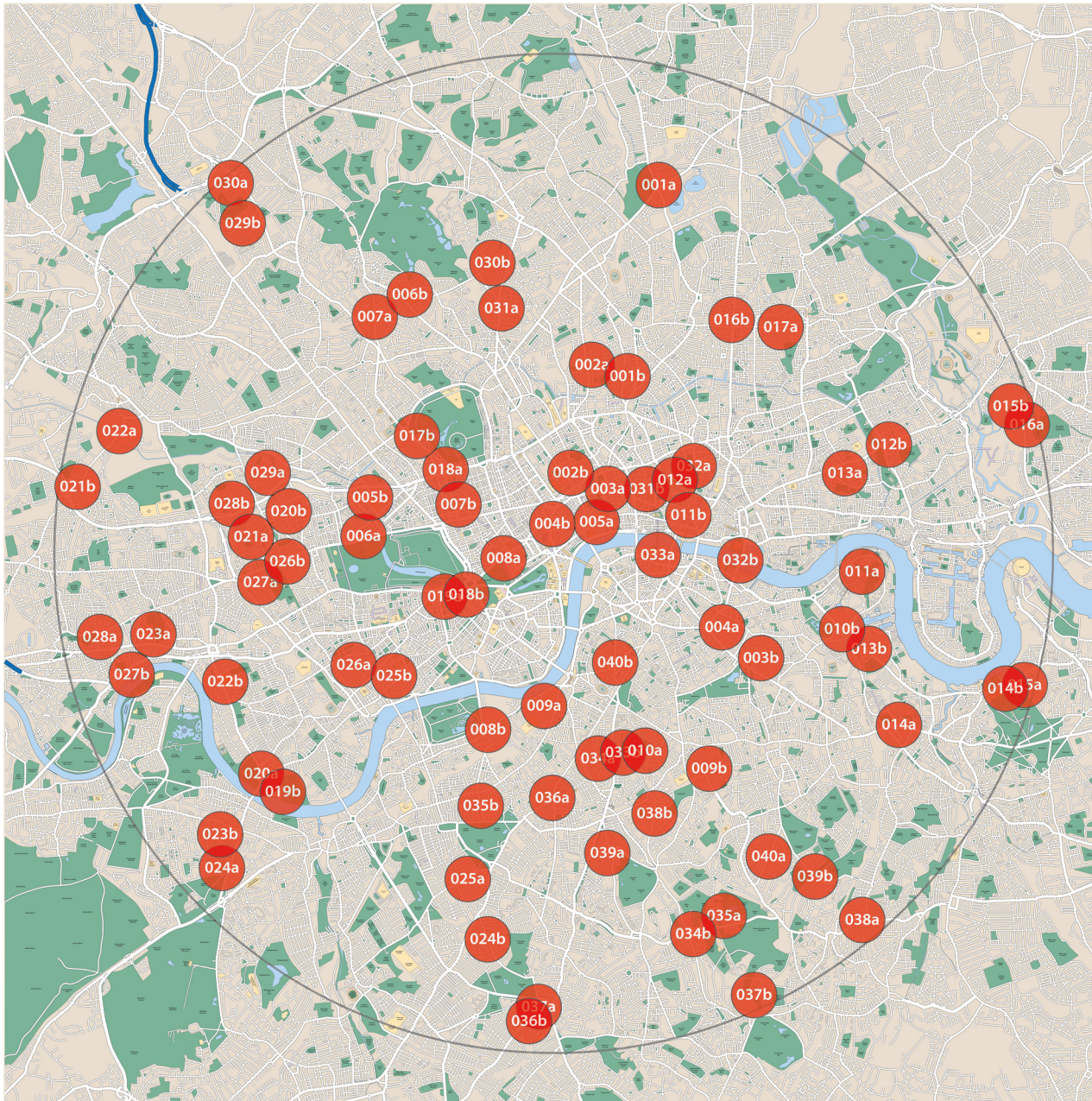


# RADIUS MAPS INDEX



## RUNS 001-040

- |  |  |
|--|--|
| 001a Manor House UG Station, N4          | to 001b Gibson Square, N1                        |
| 002a Thornhill Square, N1                | to 002b Queen Square, WC1                        |
| 003a Chancery Lane UG Station, WC1       | to 003b Rolls Road, SE1                          |
| 004a Pages Walk, SE1                     | to 004b St Martins Theatre, WC2                  |
| 005a Australian High Commission, WC2     | to 005b Paddington Rail Station, W2              |
| 006a Lancaster Gate, W2                  | to 006b Royal Free Hospital Arrivals, NW3        |
| 007a Fitzjohns Avenue, NW3               | to 007b Fitzhardinge Street, W1                  |
| 008a Ritz Hotel, W1                      | to 008b Battersea Park Station, SW8              |
| 009a Ponton Road, SW8                    | to 009b Camberwell Grove, SE5                    |
| 010a Knatchbull Road, SE5                | to 010b Surrey Quays RAIL Station, SE16          |
| 011a Timber Pond Road, SE16              | to 011b Grocers Hall Court, EC2                  |
| 012a Barbican, EC2                       | to 012b Mile End UG Station, E3                  |
| 013a Beaumont Square, E1                 | to 013b Cannon Wharf Business Centre (dem.), SE8 |
| 014a New Cross Rail & UG Station, SE14   | to 014b National Maritime Museum, SE10           |
| 015a Maze Hill Rail Station SE10         | to 015b Abbey Road, E15                          |
| 016a West Ham Rail & UG Station, E15     | to 016b Dalston Kingsland Rail Station, E8       |
| 017a Graham Road, E8                     | to 017b Hanover Gate Regents Park, NW1           |
| 018a Baker Street UG Station, NW1        | to 018b Halkin Street, SW1                       |
| 019a Lowndes Square, SW1                 | to 019b Hurlingham Club, SW6                     |
| 020a Fulham High Street, SW6             | to 020b Powis Square, W11                        |
| 021a Walmer Road, W11                    | to 021b Wales Farm Road, W3                      |
| 022a Old Oak Lane, NW10                  | to 022b Charing Cross Hospital, W6               |
| 023a Ravenscourt Park, W6                | to 023b Gwendolen Avenue, SW15                   |
| 024a Manor Fields, SW15                  | to 024b Bedford Hill, SW12                       |
| 025a Nightingale Lane, SW12              | to 025b Carlyle Square, SW3                      |
| 026a The Boltons, SW10                   | to 026b Campden Hill Square, W8                  |
| 027a Woodsford Square, W14               | to 027b Chiswick Mall, W4                        |
| 028a Turnham Green UG Station, W4        | to 028b Oxford Gardens, W10                      |
| 029a Golborne Road, W10                  | to 029b Pennine Drive, NW2                       |
| 030a Marble Drive, NW2                   | to 030b Chetwynd Road, NW5                       |
| 031a Kentish Town RAIL & UG Station, NW5 | to 031b West Smithfield, EC1                     |
| 032a Armoury House, EC1                  | to 032b Tower Bridge, SE1                        |
| 033a Sumner Street, SE1                  | to 033b Mostyn Road, SW9                         |
| 034a Stockwell Park Road, SW9            | to 034b West Dulwich Rail Station, SE21          |
| 035a Frank Dixon Way, SE21               | to 035b Cedars Road, SW4                         |
| 036a Clapham North UG Station, SW4       | to 036b Mitcham Lane, SW16                       |
| 037a Ambleside Avenue, SW16              | to 037b Sydenham Hill, SE26                      |
| 038a Stanstead Road, SE23                | to 038b Milkwood Road, SE24                      |
| 039a Brixton Water Lane, SW2             | to 039b Forest Hill Road, SE22                   |
| 040a Barry Road, SE22                    | to 040b Kennington Cross, SE11                   |



Visit these points at the start of the run and link them to start point.

- X **Manor House UG Station, N4**  
Green Lanes, N4 1BX
- 1 **Finsbury PH**  
336 Green Lanes, N4 1BY
- 2 **Skidders Academy**  
Woodberry Grove, N4 1SY
- 3 **Manor House Cab Rank**  
Woodberry Down, N4 2TG
- 4 **John Scott Health Centre**  
220 Green Lanes, N4 2NU
- 5 **Wolfson House**  
311-315 Green Lanes, N4 2ES
- 6 **Kent Hall Hotel**  
414 Seven Sisters Road, N4 2LX
- 7 **Majestic Hotel**  
392-394 Seven Sisters Road, N4 2PQ
- 8 **Happy Man PH**  
89 Woodberry Grove, N4 2SB

List any additional points you feel are of interest and link them to the end point.

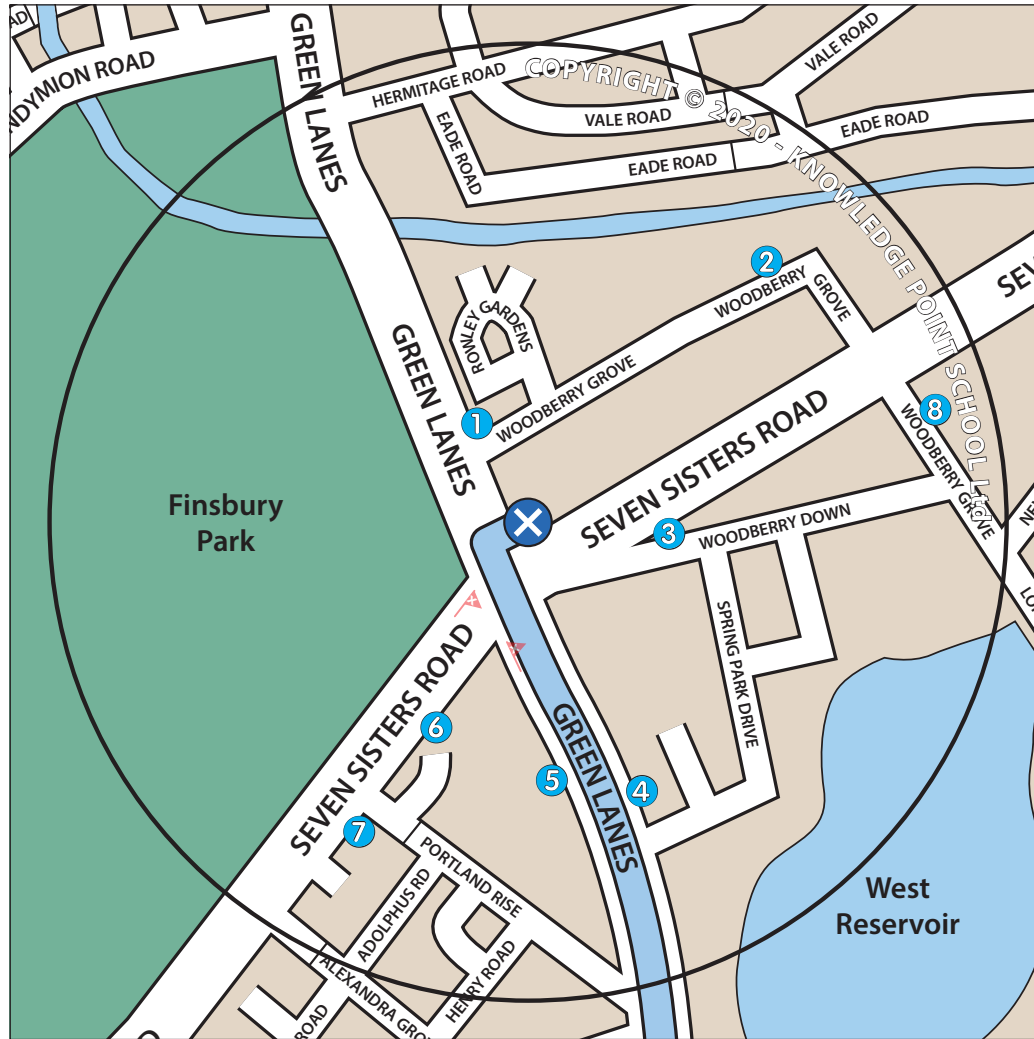
.....

.....

.....

.....

.....



Notes: .....

.....

.....

.....

.....

Complete the Blue Book Run as follows.

**Manor House UG Station, N4**

- L on L ..... Green Lanes
- R..... Brownswood Road
- L..... Blackstock Road
- F..... Highbury Park
- F..... Highbury Grove
- R..... St Pauls Road
- L..... Canonbury Road
- R..... Highbury Corner
- L..... Upper Street
- R..... Islington Park Street
- L..... College Cross
- R..... Barnsbury Street
- L..... Milner Square
- F..... Milner Place

**Gibson Square Facing**



Visit these points at the end of the run and link them to start point.

- X **Gibson Square, N1**  
Milner Place, N1 1TN
- 1 **Almeida Theatre**  
1 Almeida Street, N1 1TA
- 2 **Little Angel Marionette Theatre**  
14 Dagmar Passage, N1 2DN
- 3 **Kings Head Theatre Pub**  
115 Upper Street, N1 1QN
- 4 **Everyman Cinema Screen on the Green**  
83 Upper Street, N1 0NU
- 5 **Hilton Islington Hotel**  
Berners Road, N1 0UY
- 6 **Old Royal Free Place (Flats)**  
Liverpool Road, N1 0YH
- 7 **Cloudesley Square**  
Cloudesley Road, N1 0HT
- 8 **Lonsdale Square**  
Barnsbury Street, N1 1EN

List any additional points you feel are of interest and link them to the end point.

.....

.....

.....

.....

.....

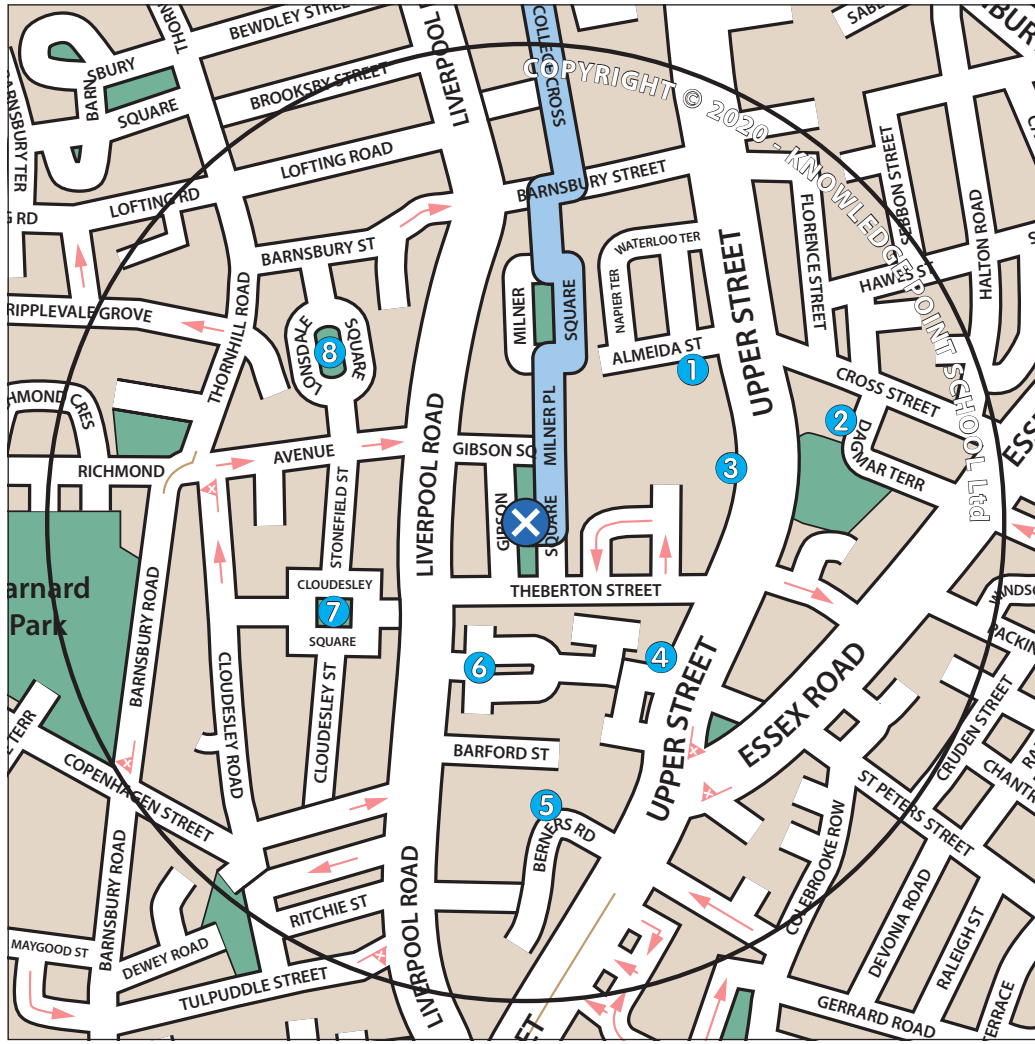
.....

.....

.....

.....

.....



Notes: .....

.....

.....

.....

.....

.....

.....

.....

.....

.....

Complete the Link Run as follows to link the end of this run to the start of the next.

- Gibson Square, N1**
- L/By R..... Liverpool Road
  - L..... Lofting Road
  - R..... Hemingford Road
  - L..... Huntingdon Street
  - L..... Crescent Street
  - L or R..... Thornhill Crescent
- Thornhill Square Facing**

Visit these points at the start of the run and link them to start point.

- X **Thornhill Square, N1**  
Matilda Street, N1 0LA
- 1 **Islington West Library**  
Bridgeman Road, N1 1BD
- 2 **Sunday Restaurant**  
169 Hemingford Road, N1 1DA
- 3 **Hemingford Arms PH**  
158 Hemingford Road, N1 1DF
- 4 **Caledonian Rd & Barnsbury Rail Station**  
Caledonian Road, N1 0SL
- 5 **RIGPA Buddhist Centre**  
330 Caledonian Road, N1 1BB
- 6 **Lewis Carroll Library**  
166 Copenhagen Street, N1 0ST
- 7 **Cally Pool**  
229 Caledonian Road, N1 0NH
- 8 **Barnsbury Square**  
Thornhill Road, N1 1RN

List any additional points you feel are of interest and link them to the end point.

.....

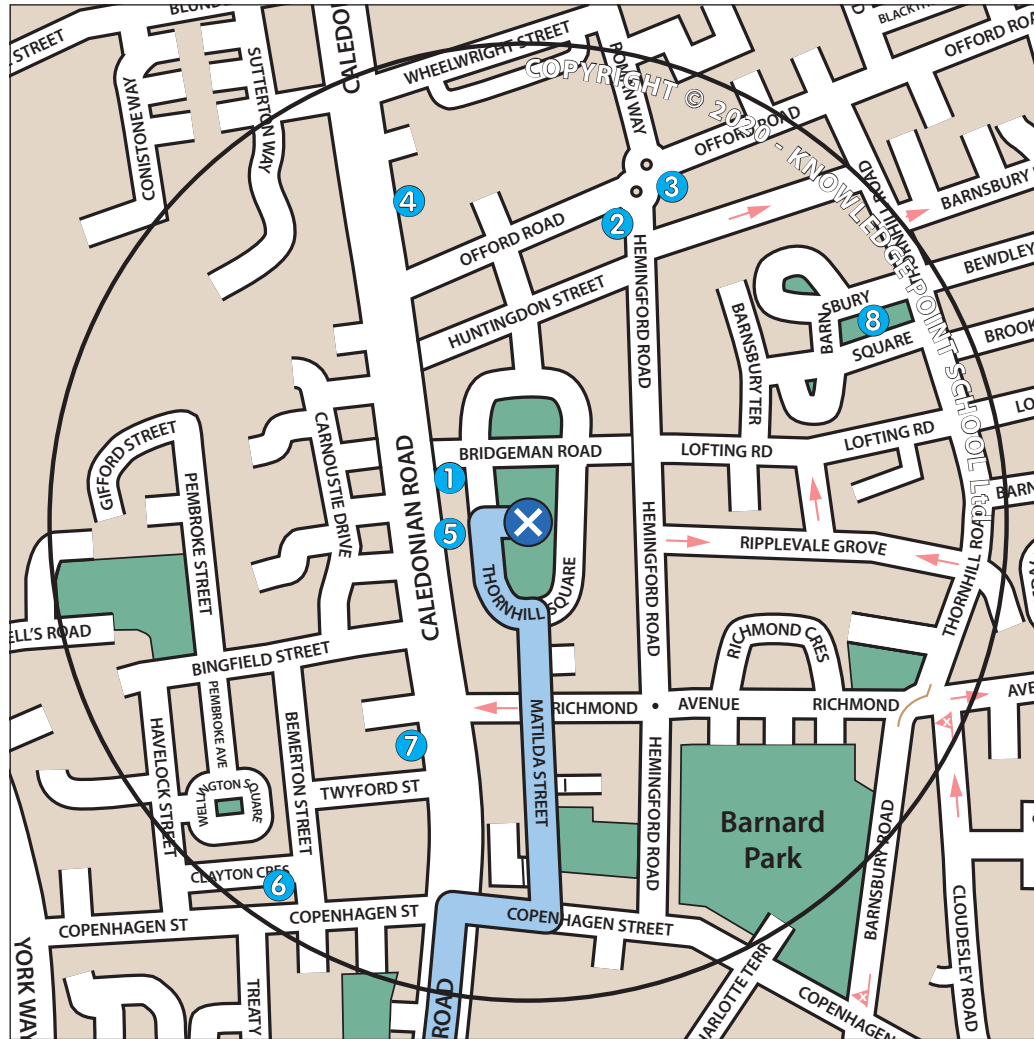
.....

.....

.....

.....

.....



Notes: *\* Please note that there is restricted access to Killick Street between Mon-Fri 8.30-9.15am and 3.15-4.00pm*

.....

.....

.....

Complete the Blue Book Run as follows.

**Thornhill Square, N1**

- L/By..... Matilda Street
- R..... Copenhagen Street
- L..... Caledonian Road
- L..... Killick Street\*
- L..... Pentonville Road
- R..... Lorenzo Street
- L..... King's Cross Road
- R..... Acton Street
- L..... Gray's Inn Road
- R..... Guilford Street
- L..... Guilford Place
- F..... Lamb's Conduit Street
- R..... Great Ormond Street

**Queen Square Facing**

Visit these points at the end of the run and link them to start point.

- X **Queen Square, WC1**  
Great Ormond Street, WC1N 3BG
- 1 **Art Workers Guild**  
6 Queen Square, WC1N 3AT
- 2 **National Hospital for Neurology**  
22 Queen Square, WC1N 3RX
- 3 **Hospital for Integrated Medicine**  
60 Great Ormond St, WC1N 3HR
- 4 **Ciao Bella Restaurant**  
90 Lambs Conduit Street, WC1N 3LZ
- 5 **Institute of Child Health**  
30 Guilford Street, WC1N 1EH
- 6 **Jurys Inn Holborn Hotel**  
3 Old Gloucester Street, WC1N 3AN
- 7 **October Gallery**  
24 Old Gloucester Street, WC1N 3AL
- 8 **Queens Larder PH**  
1 Queen Square, WC1N 3AR

List any additional points you feel are of interest and link them to the end point.

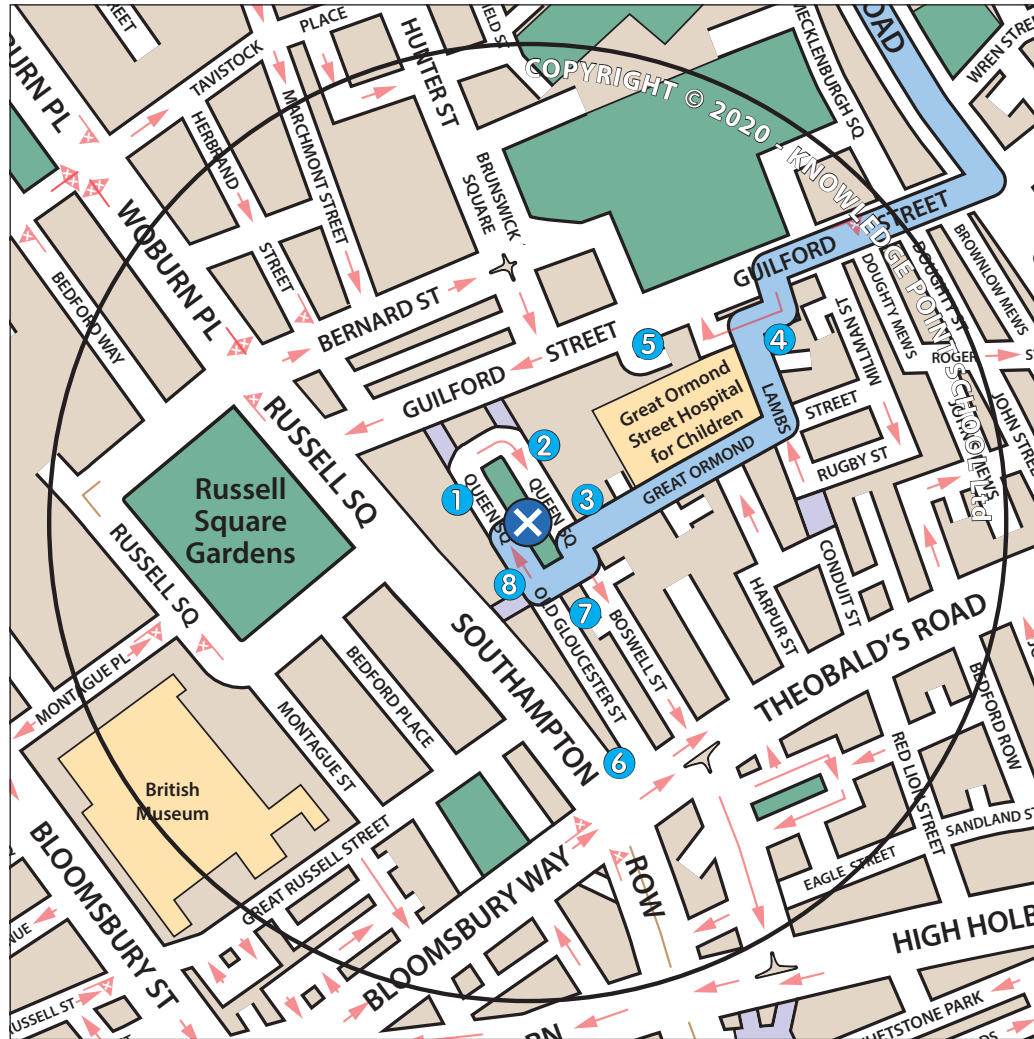
.....

.....

.....

.....

.....



Notes: .....

.....

.....

.....

.....

Complete the Link Run as follows to link the end of this run to the start of the next.

**Queen Square, WC1**

- L/By..... Boswell Street
- L..... Theobalds Road
- R..... Red Lion Street
- L..... High Holborn

**Chancery Lane UG Station on Left**